



Correction to: The modulation of Indian summer monsoon onset processes during ENSO through equatorward migration of the subtropical jet stream

Devanil Choudhury^{1,2} · Debashis Nath^{3,4} · Wen Chen¹

Published online: 23 March 2021
© Springer-Verlag GmbH Germany, part of Springer Nature 2021

Correction to: Climate Dynamics
<https://doi.org/10.1007/s00382-021-05700-4>

In the original version of the article, there is a diagonal line in figures 1, 3 and 4. The correct Fig. 1, Fig. 3 and Fig. 4 is given below,

The original article can be found online at <https://doi.org/10.1007/s00382-021-05700-4>.

✉ Debashis Nath
nathd@mail.sysu.edu.cn; debashis.narl@gmail.com

- ¹ Center for Monsoon System Research, Institute of Atmospheric Physics, Chinese Academy of Sciences, Beijing, China
- ² College of Earth and Planetary Science, University of Chinese Academy of Science, Beijing, China
- ³ School of Atmospheric Sciences, Sun Yat-sen University, Zhuhai, China
- ⁴ Guangdong Province Key Laboratory for Climate Change and Natural Disaster Studies, Sun Yat-sen University, Zhuhai, China

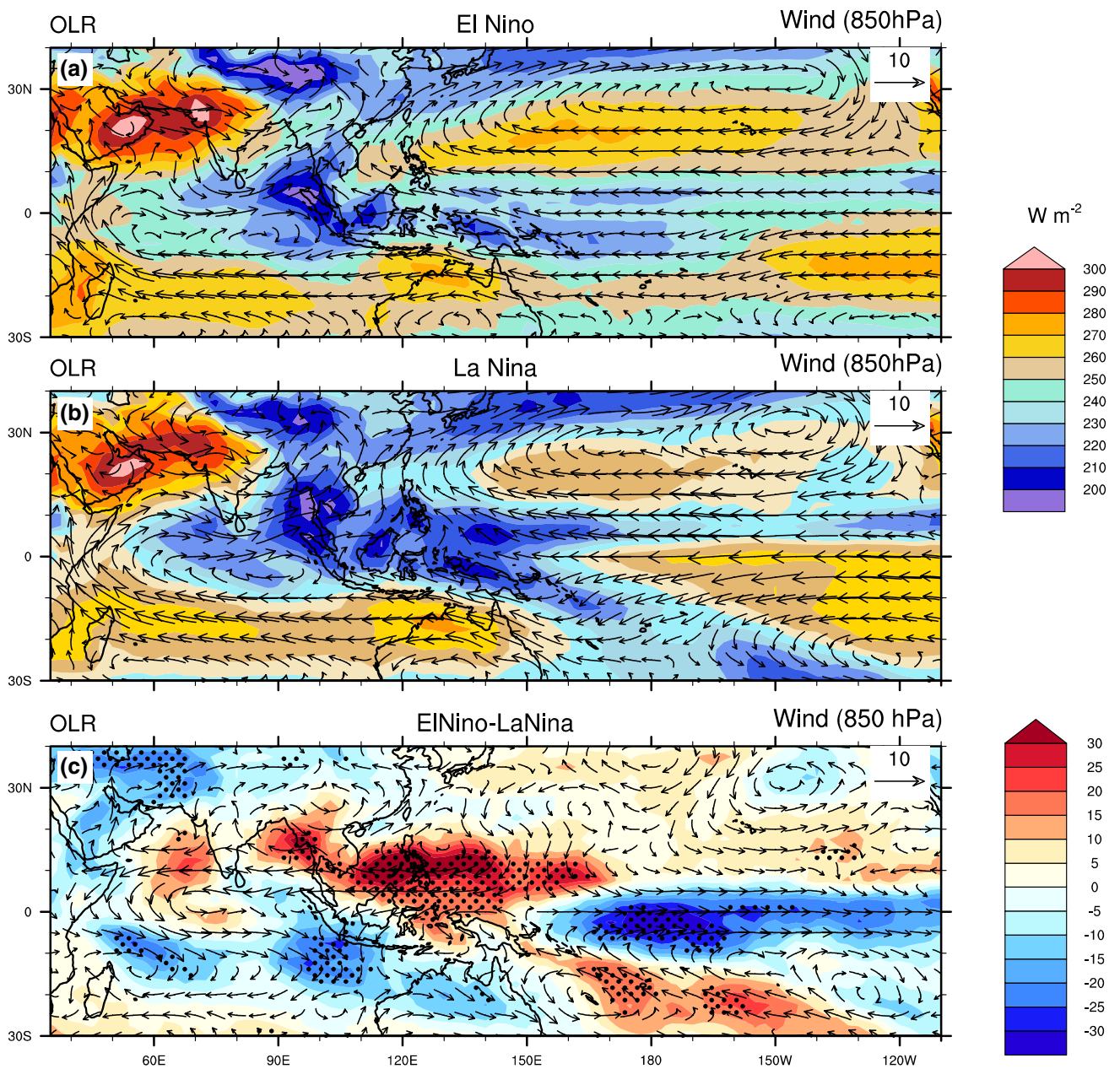


Fig. 1 Composite May mean OLR (shaded, $W m^{-2}$) and wind at 850 hPa ($m s^{-1}$) for **a** El Niño, **b** La Niña, their differences **c** El Niño-La Niña. In OLR difference (c), dots indicate area significant at 95% confidence level based on a two tailed t -test

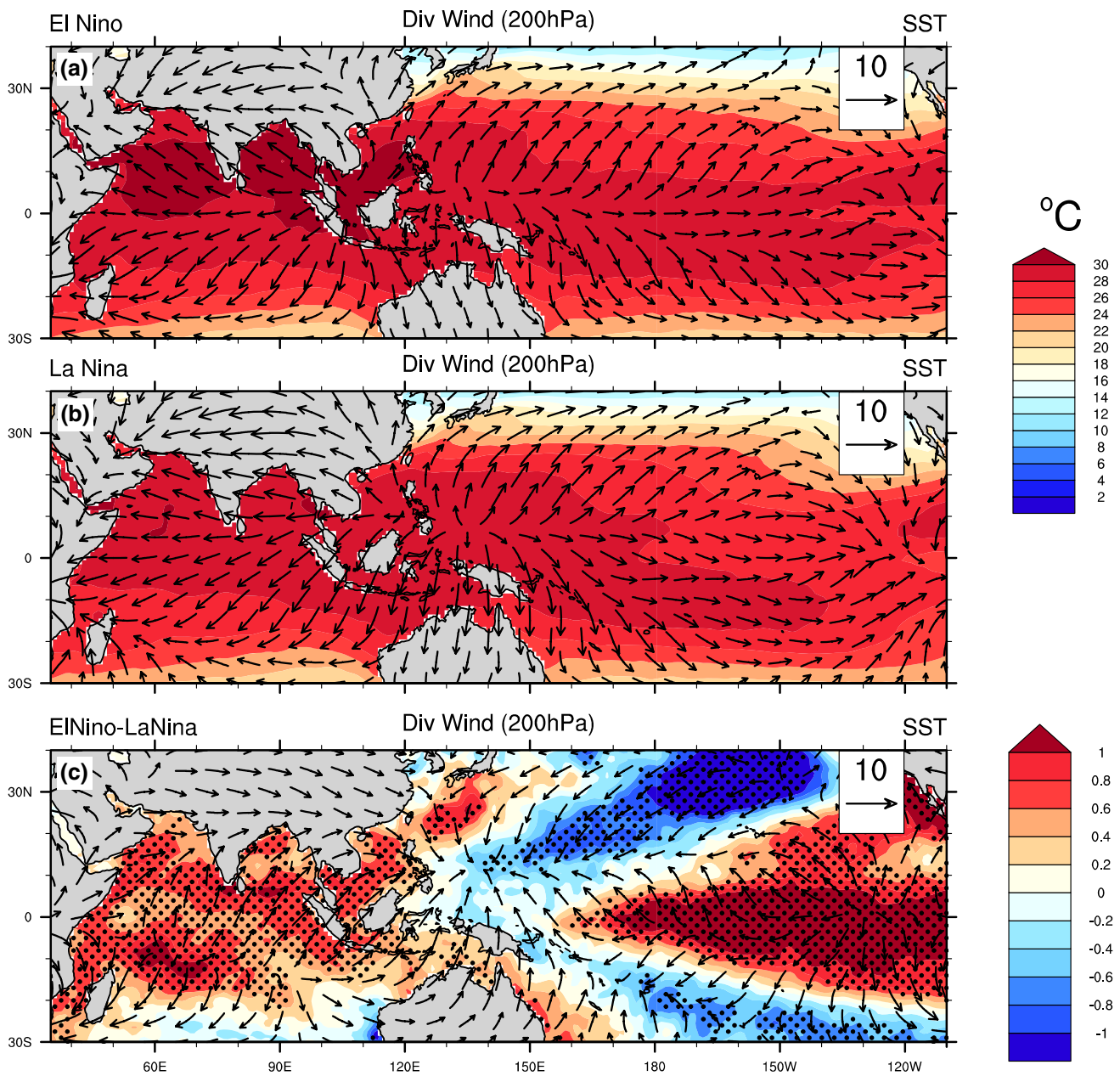


Fig. 3 Composite May mean SST (shaded, °C) and divergent wind at 200 hPa (ms^{-1}) for **a** El Niño, **b** La Niña, their differences **c** El Niño-La Niña. In SST difference, dots indicate area significant at 95% confidence level based on a two tailed *t*-test

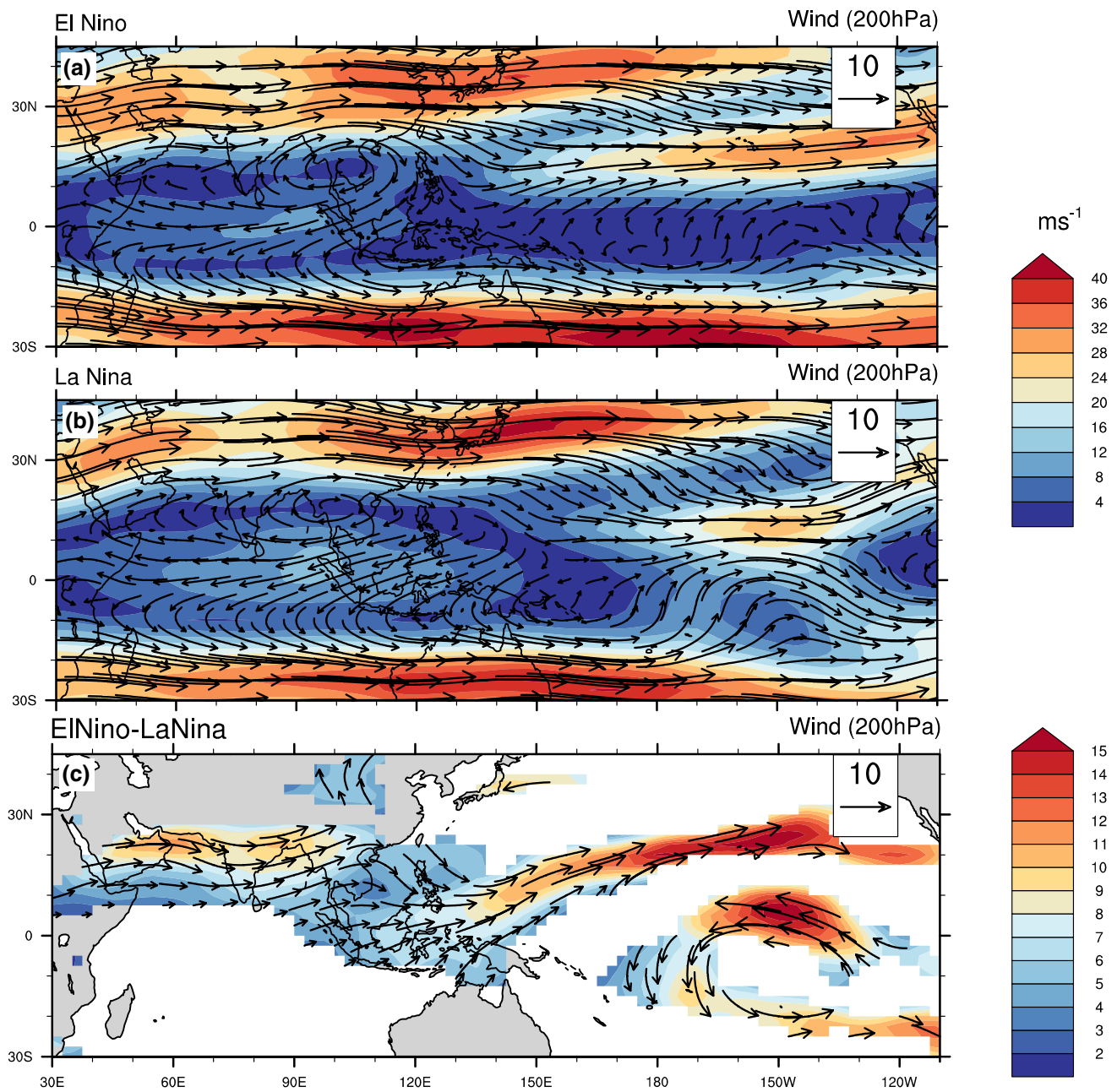


Fig. 4 Composite May mean wind at 200 hPa (m s^{-1}) for **a** El Niño, **b** La Niña, their differences **c** El Niño-La Niña. In wind difference, only winds significant at 95% confidence level based on a two tailed *t*-test are plotted

The original article has been corrected.

Publisher's Note Springer Nature remains neutral with regard to jurisdictional claims in published maps and institutional affiliations.