

Vision-Based Vehicle Localization Using a Visual Street Map with Embedded SURF Scale

David Wong¹(✉), Daisuke Deguchi², Ichiro Ide¹, and Hiroshi Murase¹

¹ Graduate School of Information Science, Nagoya University, Nagoya, Japan
{davidw, ide, murase}@murase.m.is.nagoya-u.ac.jp

² Information and Communications Headquarters, Nagoya University, Nagoya, Japan
ddeguchi@nagoya-u.jp

Abstract. Accurate vehicle positioning is important not only for in-car navigation systems but is also a requirement for emerging autonomous driving methods. Consumer level GPS are inaccurate in a number of driving environments such as in tunnels or areas where tall buildings cause satellite shadowing. Current vision-based methods typically rely on the integration of multiple sensors or fundamental matrix calculation which can be unstable when the baseline is small.

In this paper we present a novel visual localization method which uses a visual street map and extracted SURF image features. By monitoring the difference in scale of features matched between input images and the visual street map within a Dynamic Time Warping framework, stable localization in the direction of motion is achieved without calculation of the fundamental or essential matrices.

We present the system performance in real traffic environments. By comparing localization results with a high accuracy GPS ground truth, we demonstrate that accurate vehicle positioning is achieved.

Keywords: Ego-localization · Monocular vision · Dynamic time warping · SURF · Vehicle navigation

1 Introduction

Vehicle ego-localization is an essential component of in-car navigation systems and a necessary step for many of the emerging driver assistance and obstacle avoidance methods. Standard GPS systems can be sensitive to the occlusions common in city driving situations, and rarely manage 5 m accuracy even in ideal environments. For tasks such as lane recognition and obstacle avoidance, higher precision in all environments is required.

For unrestrained motion in unfamiliar environments, Simultaneous Localization And Mapping (SLAM) [1] is an active area of research. Camera-based methods are popular [2], [3], [4]. For automotive navigation, the availability of *a-priori* information and the applicability of known constraints, such as a fixed ground plane, allow for simpler localization without the need for simultaneous map construction and loop closure detection. Therefore there are an increasing

number of methods that propose the use of cameras with a pre-constructed image database for vehicle positioning [5], [6], [7], [8], [9]. This configuration still has many challenges, including robust localization when lateral translation occurs (for example when a lane change takes place) and computational issues with the calculation of geometry such as the fundamental matrix between views.

In this paper we propose a method for ego-localization that makes use of the scale of Speeded Up Robust Features (SURF) [10] to match images, and show how the use of feature scale improves image match accuracy. A query image is localized by using the known position information of the closest match within a database, or image street map. Unlike other image feature-based localization techniques, no essential or fundamental matrix calculation is required, yet the advantages of feature-based methods including robustness to occlusions and lateral motion are retained. Our method consists of three main components:

1. A visual street map with embedded SURF and accurate position information for every image, constructed from high accuracy sensors including GPS, IMU and odometry
2. A weighted feature matching method which applies the constraints of typical road scenes to the matching of SURF points
3. A localization algorithm that monitors the scale difference between SURF features in the query and street map images within a Dynamic Time Warping (DTW) [11] algorithm to achieve stable localization

We demonstrate the performance of our system in a typical urban traffic environment, and show that using feature scale changes is a simple yet robust way to find the closest street map image and therefore localize the current image. We show how our method is capable of localization even when the traversed lane is different from the lane used for image street map construction.

This paper is organized as follows: In Sect. 2 we give a brief overview of related research. We describe the proposed method in more detail in Sect. 3 and experimental results are presented in Sect. 4. We discuss the results in Sect. 5 before concluding in Sect. 6.

2 Related Work

For automotive ego-localization, there are many visual methods which perform vehicle positioning by using a pre-constructed database [5], [8] or image databases such as Google Street View [9]. These systems perform complete localization relative to database images using structure from motion techniques. Such methods allow high accuracy, for example, up to 10 cm precision when combined with an IMU [5], but are also computationally intensive and therefore may barely run in real-time (Lategahn et al. [5] quote 3–10 Hz for their vision + IMU method). They also usually employ supporting sensors in the localization stage—either an IMU [5], or odometry information [9]. A simpler approach is to localize against the closest database image, of which location is known,

using DTW [11] (or Dynamic Programming [12]) to remove temporal differences between query and database image streams [6], [13], or by using a low bit-rate image sequence instead of single images [14], which improves stability in varying lighting and weather conditions. The image similarity measure used for matching between sample images and those in the database can be based on average image intensity difference [14], or a kind of template matching [6], [13]. Lane changes and occlusions are not well handled by such methods because they cause a sustained difference in appearance of an appreciable portion of the image. Feature point-based methods are more robust to such changes. Kyutoku et al. [7] matched SIFT [15] features between images to calculate the position of the epipole as a DTW cost measure for comparing image capture positions. The epipole moves away from the vanishing point as the image capture positions become similar. While effective, this technique requires the calculation of the fundamental matrix so can be unstable when the baseline between the query and database images is small.

Vehicle ego-localization is similar to the localization component of the SLAM problem for robotic navigation [1]. There are a number of successful SLAM implementations using a single camera which typically employ structure from motion techniques to determine camera pose [2], [3], [4], [16]. SLAM methods do not easily scale to the large environments found in automotive environments; however the SLAM loop closure problem, where a robot must recognize when it has entered a previously mapped area, is similar to the map relative localization step of automotive ego-localization. State-of-the-art SLAM loop closure methods often use Bag of Features [4], [17], which are excellent at recognizing visually similar areas for loop closure but do not provide a solution for exact localization. They also require the construction of feature vocabularies, which can make scaling to very large environments challenging.

None of the methods mentioned above make use of the scale property of image features to determine image similarity. We show that by using scale differences between matched features as a cost measure for DTW, we can accurately match query images to an image map in an automotive setting. Our method does not require the calculation of feature vocabularies or reconstruction of scene geometry, and since it is feature-based, it continues to work well when partial occlusion or lane changes occur.

3 Proposed Ego-Localization Method

This section describes a method of ego-localization by comparing images captured from a vehicle-mounted camera and a pre-constructed visual street map. The street map is constructed using data captured from a vehicle equipped with cameras and accurate positioning hardware. Images captured in the localization step are compared to the street map images using DTW to compensate for speed differences in the two image streams. The process is described in more detail below. Sect. 3.1 describes the concept behind SURF scale matching, and Sect. 3.2 details the visual street map construction step. Sect. 3.3 describes the

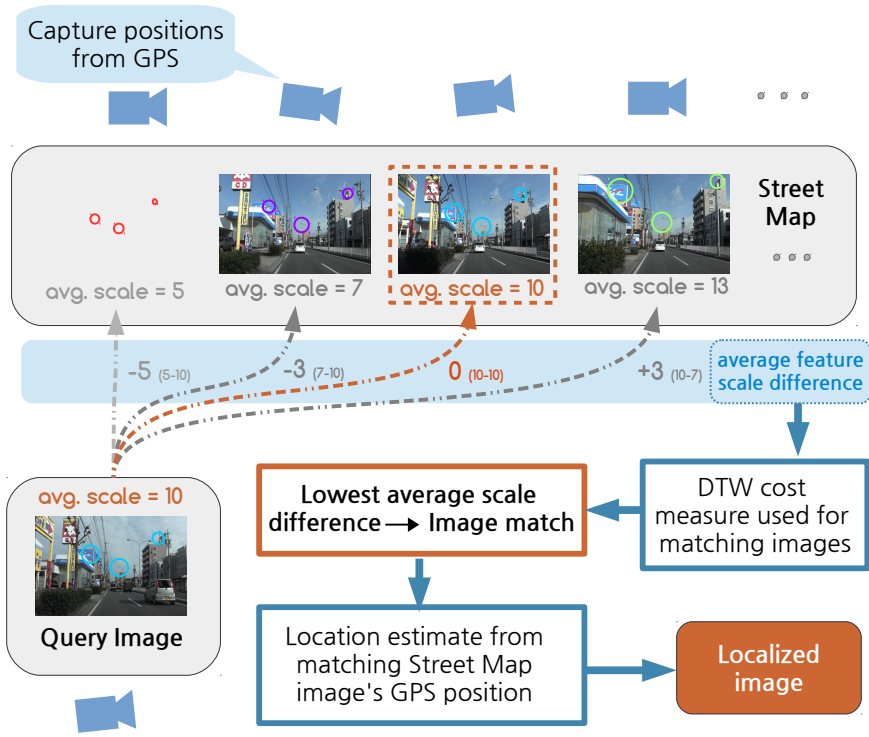


Fig. 1. A flow chart outlining the proposed method. The two main stages are the visual street map construction, and the ego-localization by DTW matching the query images from the vehicle to be localized to the street map.

localization of an input query image. An overview of the proposed system is presented in Fig. 1.

3.1 Concept: Image Matching Using SURF Scale

Scale invariant features such as SURF are commonly used for their robustness to changes in lighting and view orientation. One of the properties of SURF keypoints is their size, or scale. The method proposed in this paper is based around the use of the scale of these features for image matching and therefore localization. If two images have the same viewing direction, their corresponding SURF feature points will have a similar scale when the capture positions were spatially close. As the distance between the images increases, the difference in corresponding feature scales also increase. The proposed method makes use of this change to match images between the query image and the street map by averaging the scale change of the matched features. The street map image with the smallest average scale change from the query is selected as a match, therefore

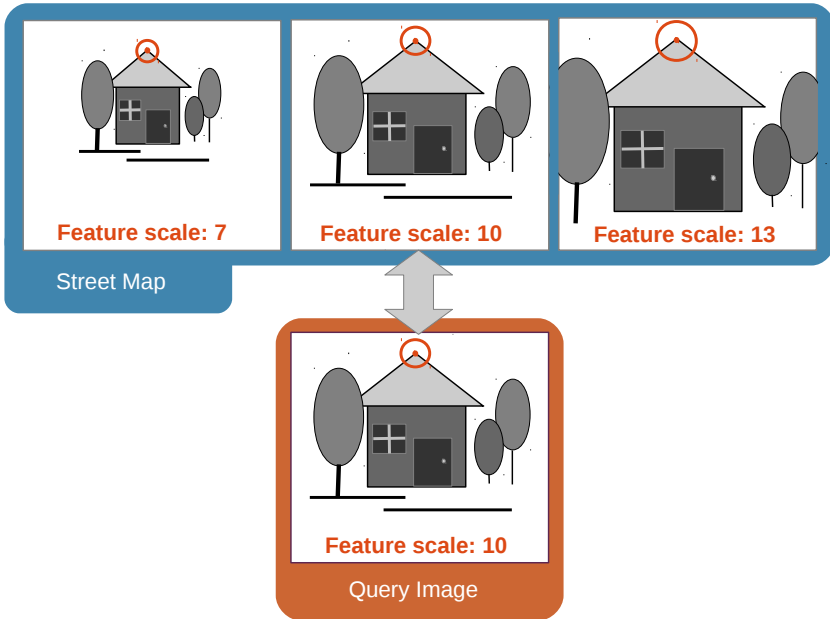


Fig. 2. A demonstration of scale change for image matching. The street map images are in the top row and the query image below. A sample feature matched across all views shows how the scale change is used to find the closest match.

localizing the query image in the direction of motion. In the context of DTW, features extracted from street map images behind the query image's location will have a smaller scale than the corresponding features of the query image; conversely, corresponding features from street map images from in front of the query image will have larger scale. Sequentially running through the street map images and finding where the feature scale changes are minimized leads to the spatially closest street map image for each query image, and because we know the location of each street map image in world co-ordinates, we can assign this position to the query image for localization. Only the scale change between the matched features is used, so there is no need to calculate fundamental matrices. This allows stable image matching even when the baseline between query and street map images is small, or zero. When lateral motion occurs, the average scale change remains constant so the method is also robust to changes in lane and road position when localizing in the direction of motion. Fig. 2 shows the concept of using feature scale change for image matching.

3.2 Visual Street Map Construction

The visual street map used by this method consists of a series of images with corresponding world locations and SURF feature points. The street map construction step is performed only once. In addition to one (or more) cameras for image capture, precise localization sensor hardware is required. For the results presented in this paper, the equipment used to construct the street map included several vehicle mounted cameras, a high accuracy GPS, and hub mounted odometry recording hardware. This hardware configuration allowed high accuracy positioning of each image frame in the visual street map. More information on the experimental setup is provided in Sect. 4. SURF features are extracted from each image in the visual street map, resulting in a series of images with corresponding camera positions and SURF keypoints with descriptors.

3.3 Localization

The localization step only requires the pre-constructed visual street map and query images from a vehicle-mounted camera. The process can be broken into two main steps:

1. SURF feature extraction and matching
2. Sequential image matching to the database images using average scale change of SURF points and DTW matching

The result is a position in world co-ordinates for the vehicle at the current image, corresponding to the closest street map image location.

SURF Feature Extraction and Matching. Extracted SURF features are matched to features from the series of the street map images, starting from the last matched image in the sequence. The proposed method relies quite heavily on a reasonable number of correct matches. To keep the localization step simple and efficient, RANSAC pruning of outlier feature matching is avoided. Instead, we propose a simple weighted matching cost which matches features based on known constraints. The views in both streams are forward looking and the camera heights are constant, so good image match candidates will have similar y pixel coordinates and a limited change in scale and feature response. Based on these properties, a weighted criteria is used for determining likely inlier matches. A spatial constraint is applied so that each potential match candidate is only searched for in a region with pixel values close to where the feature was located in the query image, particularly in the y direction of the image plane. The candidate features must also be from the same octave. Then the best match for the query image feature f_τ is calculated by finding the database image feature f_i within the set of N features $i = 1, 2, \dots, N$ which minimizes the following equation:

$$m(i) = w_s |s(f_\tau) - s(f_i)| + w_r |r(f_\tau) - r(f_i)| + w_d \text{SSD}(f_\tau, f_i), \quad (1)$$

where $s(f)$ is the feature scale, $r(f)$ is the feature response, and $\text{SSD}(f_1, f_2)$ is the standard sum of squared differences of the feature descriptors. The weights w_s, w_d, w_r should be adjusted to give a strong inlier set while maintaining a high number of matched features.

DTW Matching. DTW is a popular for method for optimally aligning time-dependent sequences by using a local cost measure to compare sequence features [11]. In the proposed localization method, DTW computes the cost between the current query image and a sequence of street map images, and selects the minimum cost as an image match. The aim of the process is to find the most similar street map image for each query image, therefore removing temporal differences in the two image streams and allowing the query images to be localized relative to the image street map, as illustrated in the system overview in Fig. 1. We propose a cost measure based on the average scale change of matched SURF features. Matched SURF features that are extracted at the same octave [10] may vary in scale if there is a translation between the two cameras; we make use of the scale differences to match images which are closest to each other. For a set of street map images $I_1 = \{t \mid 0 \leq t \leq T_1\}$ and query images $I_2 = \{\tau \mid 0 \leq \tau \leq T_2\}$ we take the latest query image $I_2(\tau)$ for localization. A subset of the street map images, $\tilde{I} \subset I_1 \rightarrow \tilde{t} \in \tilde{I}$ is selected for cost minimization. This is done by calculating the query image feature matches with sequential street map images, starting with the previously matched street map image and continuing until the number of matched features falls below a threshold. Within the resulting subset of street map images, only the individual feature matches that are consistent throughout the whole subset are used. This results in a set of $N_{\tilde{t}, \tau}$ matched features f in each subset street map image $\tilde{I}(\tilde{t})$ and the query image $I_2(\tau)$. This step is important, because some street map images will have many more feature matches than others, and scale changes vary depending on overall feature size. By only considering features shared throughout the subset \tilde{I} , a fair comparison in relative scale change can be made. The number of features used is the same for each candidate feature street map match ($N_{\tilde{t}, \tau}$ is the same for all $\tilde{I}(\tilde{t})$), so as a cost measure for DTW, the absolute summed scale change is equivalent to the average scale difference. The cost of each image match $g(\tilde{t}, \tau)$ is therefore calculated by summing the absolute feature scale differences as follows:

$$g(\tilde{t}, \tau) = \sum_{i=0}^{N_{\tilde{t}, \tau}} |s(f_{\tilde{t}, i}) - s(f_{\tau, i})|, \quad (2)$$

where $s(f)$ is the scale parameter extracted from the relevant SURF feature. The street map image which minimizes $g(\tilde{t}, \tau)$ is deemed to be the closest location to the query image, providing localization in the direction of motion.

4 Experiments

Testing of the proposed method was carried out in an urban environment which included a variety of buildings, traffic, lighting variations, and lane changes.

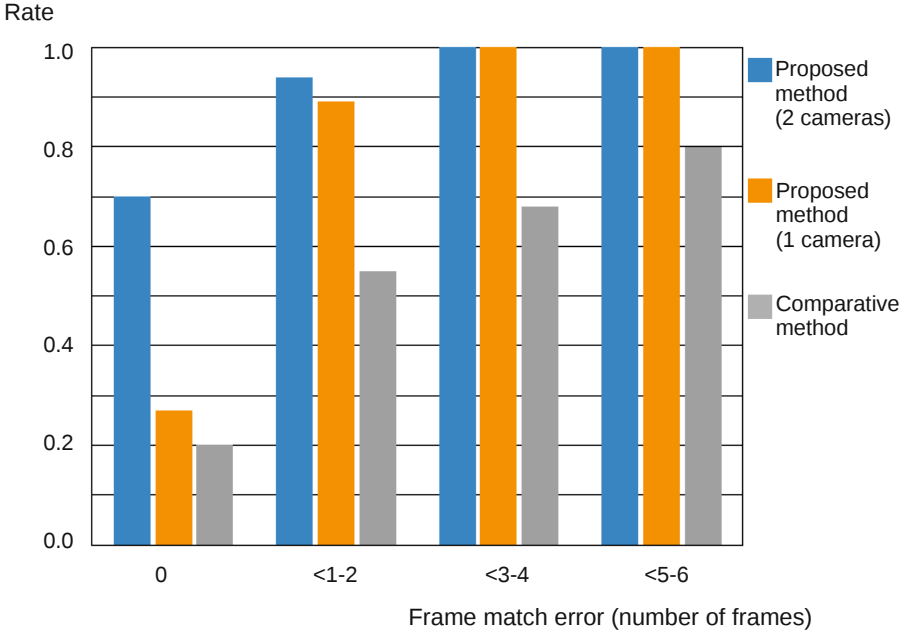


Fig. 3. Frame matching accuracy of the proposed method using one camera, two cameras, and the comparative method using the number of matched features.

4.1 Vehicle Configuration

The visual street map and query image streams were captured using a Mitsubishi Electric MMS-X320R Mobile Mapping System (MMS). This system incorporates three 5 megapixel cameras, three LASER scanners, GPS, and odometry hardware. The localization system of the MMS was used both for street map construction and also to supply a ground truth for the query image set for evaluation. Images from two forward facing cameras were used in both street map construction and localization performance testing. The MMS provides a claimed localization precision of greater than 6 cm (RMS), and the system provided an estimated average error of below 1 cm in the experiments we conducted.

For the purposes of evaluating the performance of the proposed method, two passes of the same road were made over a stretch of about 2 km. The two cameras captured frames at intervals of approximately 2 m, at vehicle speeds varying between 20 km/h and 50 km/h. The database pass was made in the left hand lane where the localization pass was made in the right hand lane.

4.2 Localization Performance

For feature matching, the weights w_s, w_d, w_r from (1) were selected by observing incorrect matches and modifying accordingly. The scale difference of correct

Table 1. Localization Results

Method	Average error (m)	Maximum error (m)
Proposed method (with SURF scale, one camera)	1.96	8.10
Proposed method (with SURF scale, two cameras)	1.56	6.00
Comparative method (without SURF scale, one camera)	8.45	16.12

matches was typically relatively small, so a w_s value of approximately ten times w_d and w_r (which were approximately equal) was found to be effective. This configuration still prioritized the SSD of feature descriptors for determining the best feature match.

Localization relative to the street map was performed using one camera and repeated with two cameras. For a comparative method that does not make use of feature scales, the inverse of the number of matched features was used for the DTW matching cost [18]. In the comparative method, the cost measure in (2) was replaced with the following:

$$g(\tilde{t}, \tau) = 1/N_{\tilde{t}, \tau}. \quad (3)$$

If enough features are extracted and the same feature match filtering described by (1) is employed, the comparative method offers a reasonably effective way of identifying the general street map area of the current query image. However, the results we present below show how additionally monitoring the scale of the matched features allows a much more refined comparison of the input and street map images.

The localization accuracy for each method was evaluated by using the MMS localization data. The ground truth localization information associated with the query images was used to calculate the actual closest visual street map image, creating an image match ground truth. The match result of the query image relative to the street map was compared to the image match ground truth. The image matching results of the three methods are presented in Fig. 3.

The results show that the use of the scale of matched features gives a more robust distance measure between the query and street map images, even when the query images are captured in a different lane from the street map images. Comparison of the one and two camera results shows that wider field of view provided by two cameras increases the image matching performance of the method considerably. Fig. 4 shows a comparison of the street map images selected as matches and sample query images, for both the proposed method and the comparison method. The image matching performance of the proposed method is consistently good, with the GPS ground truth showing that the system finds the

correct closest street map image for 70% of the time, and is always within 3 frames of the correct match (when both cameras are used).

The cameras capture images at distance rather than time intervals, so there is a high accuracy penalty for each incorrectly matched image frame. An incorrect match results in a localization error of approximately 2 m or a multiple of 2 m because of the fixed frame capture separation of the MMS system. Despite of this, the average localization error of our system was less than 2 m, which is within one street map image interval, even when a single camera was used. The average localization accuracy results are presented in Table 1.

5 Discussion

Even though the street view map was constructed using a different lane from the query image views, successful localization was performed, illustrating the robustness of using feature scale for image matching when lateral change in viewpoint occurs. Because it is a feature-based localization method, it also demonstrated robust matching in the presence of occlusion. An example of successful matching in an occluded scene is shown in Fig. 5. Unlike most feature-based localization methods, no calculation of image geometry is required, so the method is simple. It also demonstrated good recovery from incorrect matches. In the dataset used for the experiments, the vehicle never came into a situation where localization was not possible within the spatial constraints applied by the DTW method. In the case where this could happen though, if the vehicle became lost, a regressive image matching method from a wider selection of the street map images may need to be performed.

There were a number of issues specific to the image capture method which limited the accuracy of the proposed method in our experiments. The 2 m capture interval of the camera meant that the metric localization error of individual image matches could only be evaluated in multiples of approximately 2 m. The accuracy of the system is highly dependent on the frame rate of capture and also visual street map image interval, so a higher frame rate would provide far superior results and more effective analysis of accuracy. The localization accuracy could also be potentially improved by applying a motion model and interpolating the query image position between the two closest matched street map images.

The use of both forward facing cameras improved the results, because of the wider field of view they enabled. The two cameras were not used as a stereo pair so a similar result could be achieved using a monocular camera and a lens providing a wide field of view.

The experiments in this method used the same vehicle and cameras for the street map construction and localization stages. This is quite a favorable configuration, so future work will include testing with images from a range of cameras and lens types as well as determining how differing camera heights and environmental conditions affect the stability of the system.



Fig. 4. Sample images showing DTW matching results. The central column is the query image, and the one on left the corresponding matched street map image using the proposed method. The column on the right shows the matched street map images using the comparative method. The numbers in the top right of the images are the sequence frame numbers, showing how DTW matching absorbs differences in vehicle speeds between the visual street map and query image sequences. Note that although results from using both cameras are displayed, only the left-hand camera image is shown for clarity.




Fig. 5. Example of successful image matching when occlusions occur in either the query image or street map image

6 Conclusion

We proposed a method for ego-localization using the average SURF scale change across matched features as a cost measure for sequential image matching against a pre-constructed visual street map. The experimental results show that effective street map image matching can be achieved with an average error of 1.56 m using two cameras. The system performs well even when the query images are captured in a different lane from the street map images, and is robust to occlusions in either image streams. There are potential improvements in localization accuracy to be made by using a higher frame rate image capture for the visual street map and localization stages. Interpolating the vehicle position between several of the closest matched street map images rather than taking the position of the single closest matched street map image is another potential extension to the method.

Future work will include the construction of a street map with a higher camera frame rate for greater localization accuracy, and testing in a larger variety of environmental conditions. We also plan to test the method with different cameras and lenses, for example a single camera with a wide angle lens configuration for a wide field of view to replace the two camera experimental setup presented in this paper.

Acknowledgments. Parts of this research were supported by JST CREST, JST COI, JSPS Grantin- Aid for Scientific Research, and the Japanese Ministry of Education, Culture, Sports, Science, and Technology (MEXT).

References

1. Durrant-Whyte, H.F., Bailey, T.: Simultaneous localization and mapping: Part I. *IEEE Robotics and Automation Magazine* **13**(2), 99–110 (2006)
2. Mouragnon, E., Lhuillier, M., Dhome, M., Dekeyser, F., Sayd, P.: Monocular vision based SLAM for mobile robots. In: *Proc. 18th International Conference of Pattern Recognition (ICPR2006)*, vol. 3, pp. 1027–1031 (2006)
3. Davison, A.J., Reid, I.D., Molton, N.D., Stasse, O.: MonoSLAM: Real-time single camera SLAM. *IEEE Trans. Pattern Analysis and Machine Intelligence* **29**(6), 1052–1067 (2007)
4. Botterill, T., Mills, S., Green, R.D.: Bag-of-words-driven, single-camera simultaneous localization and mapping. *Journal of Field Robotics* **28**(2), 204–226 (2011)
5. Lategahn, H., Schreiber, M., Ziegler, J., Stiller, C.: Urban localization with camera and inertial measurement unit. In: *Proc. 2013 IEEE Intelligent Vehicles Symposium (IV2013)*, pp. 719–724 (2013)
6. Uchiyama, H., Deguchi, D., Takahashi, T., Ide, I., Murase, H.: Ego-localization using streetscape image sequences from in-vehicle cameras. In: *Proc. 2009 IEEE Intelligent Vehicles Symposium (IV2009)*, pp. 185–190 (2009)
7. Kyutoku, H., Takahashi, T., Mekada, Y., Ide, I., Murase, H.: On-road obstacle detection by comparing present and past in-vehicle camera images. In: *Proc. 12th IAPR Conference on Machine Vision Applications (MVA2011)*, pp. 357–360 (2011)
8. Nedeveschi, S., Popescu, V., Danescu, R., Marita, T., Oniga, F.: Accurate ego-vehicle global localization at intersections through alignment of visual data with digital map. *IEEE Trans. Intelligent Transportation Systems* **14**(2), 673–687 (2013)
9. Badino, H., Huber, D.F., Kanade, T.: Real-time topometric localization. In: *Proc. 2012 IEEE International Conference on Robotics and Automation (ICRA2012)*, pp. 1635–1642 (2012)
10. Bay, H., Ess, A., Tuytelaars, T., Van Gool, L.: Speeded-Up Robust Features (SURF). *Computer Vision and Image Understanding* **110**(3), 346–359 (2008)
11. Muller, M.: Dynamic time warping. In: *Information Retrieval for Music and Motion*, pp. 69–84. Springer, Heidelberg (2007)
12. Wagner, D.B.: Dynamic programming. *The Mathematica Journal* **5**(4), 42–51 (1995)
13. Sato, J., Takahashi, T., Ide, I., Murase, H.: Change detection in streetscapes from GPS coordinated omni-directional image sequences. In: *Proc. 18th International Conference of Pattern Recognition (ICPR2006)*, pp. 935–938 (2006)
14. Milford, M.: Visual route recognition with a handful of bits. In: *Proc. 2012 Robotics: Science and Systems*, pp. 297–304 (2012)
15. Lowe, D.: Distinctive image features from scale-invariant keypoints. *International Journal of Computer Vision* **60**(2), 91–110 (2004)
16. Se, S., Lowe, D., Little, J.: Vision-based mobile robot localization and mapping using scale-invariant features. In: *Proc. 2001 IEEE International Conference on Robotics and Automation (ICRA2001)*, pp. 2051–2058 (2001)
17. Cummins, M., Newman, P.: Appearance-only SLAM at large scale with FAB-MAP 2.0. *International Journal of Robotics Research* **30**(9), 1–24 (2010)
18. Kameda, Y., Ohta, Y.: An implementation of pedestrian localization by first-person view camera in urban area (in Japanese). In: *Proc. 13th Meeting on Image Recognition and Understanding (MIRU2010)*, pp. 364–369 (2010)